











QUAKER BROOK DRAIN

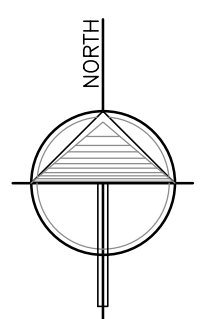
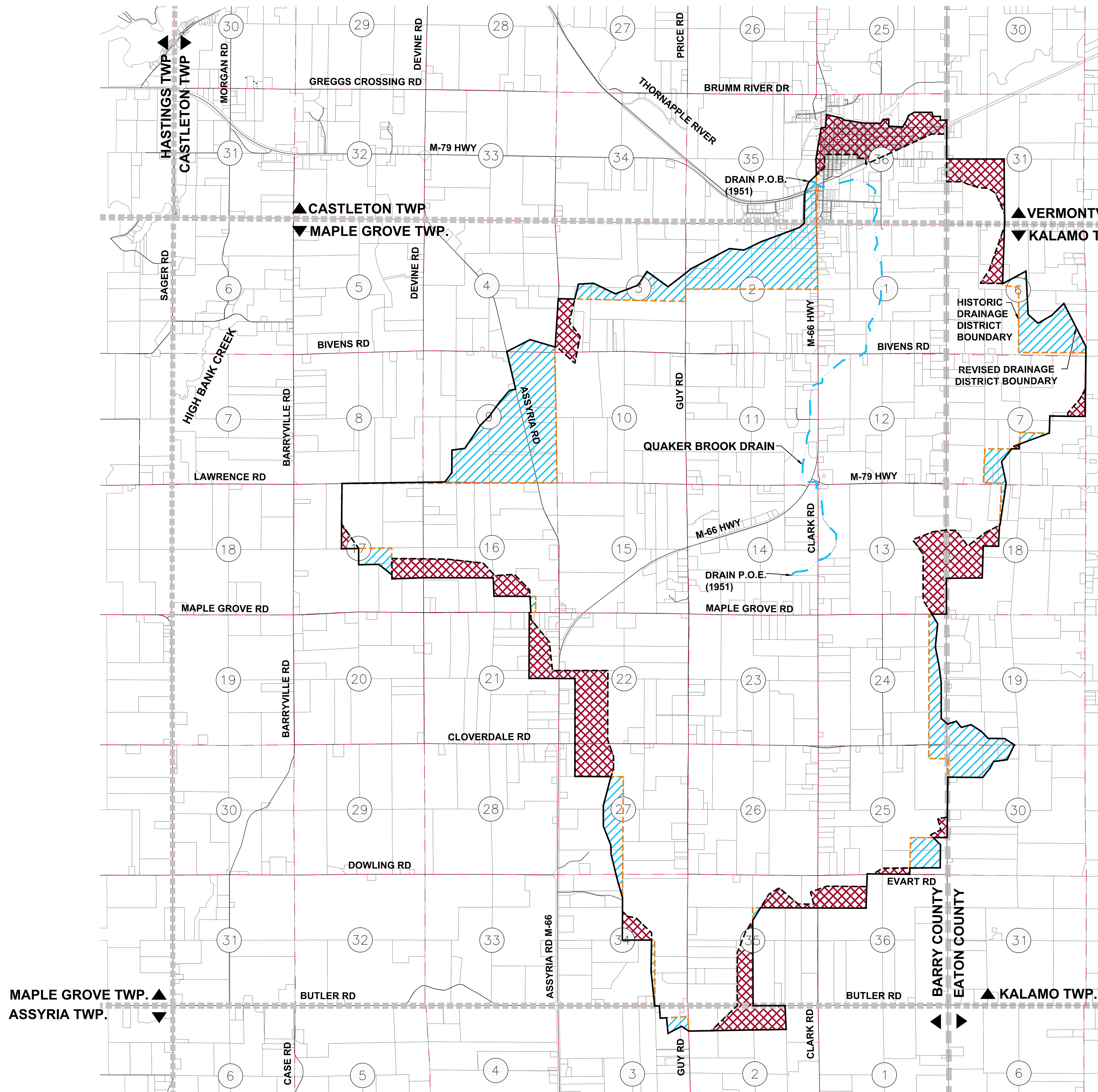
SECTIONS 35-36
 CASTLETON TOWNSHIP, BARRY COUNTY
 SECTIONS 1-4, 9-17, 21-27 & 34-36
 MAPLE GROVE TOWNSHIP, BARRY COUNTY
 SECTIONS 2-3
 ASSYRIA TOWNSHIP, BARRY COUNTY
 SECTION 31
 VERMONTVILLE TOWNSHIP, EATON COUNTY
 SECTIONS 6, 7, 18-19, 30
 KALAMO TOWNSHIP, EATON COUNTY

DRAIN INFORMATION:
 DRAIN LENGTH: 21,448 LF (4.06 MILES)

REVISED DRAINAGE DISTRICT: 11,981.6 ACRES
 HISTORIC DRAINAGE DISTRICT: 11,764.5 ACRES
 LANDS ADDED: 1121.1 ACRES
 LANDS REMOVED: 904.0 ACRES

LEGEND

-  DRAIN ALIGNMENT
-  LANDS REMOVED
-  LANDS ADDED
-  PARCEL LINE
-  SECTION LINE
-  SECTION NUMBERS
-  REVISED DRAINAGE DISTRICT
-  HISTORIC DRAINAGE DISTRICT
-  COUNTY LINE
-  TOWNSHIP LINE



NOT TO SCALE

MAILING MAP



3800 W. River Dr. Ste. A
 Comstock Park MI 49321
 ph. 616.301.7888
 fax. 616.784.0737
 www.LREmi.com