

Approved Commissioner Districts 2011 Reapportionment

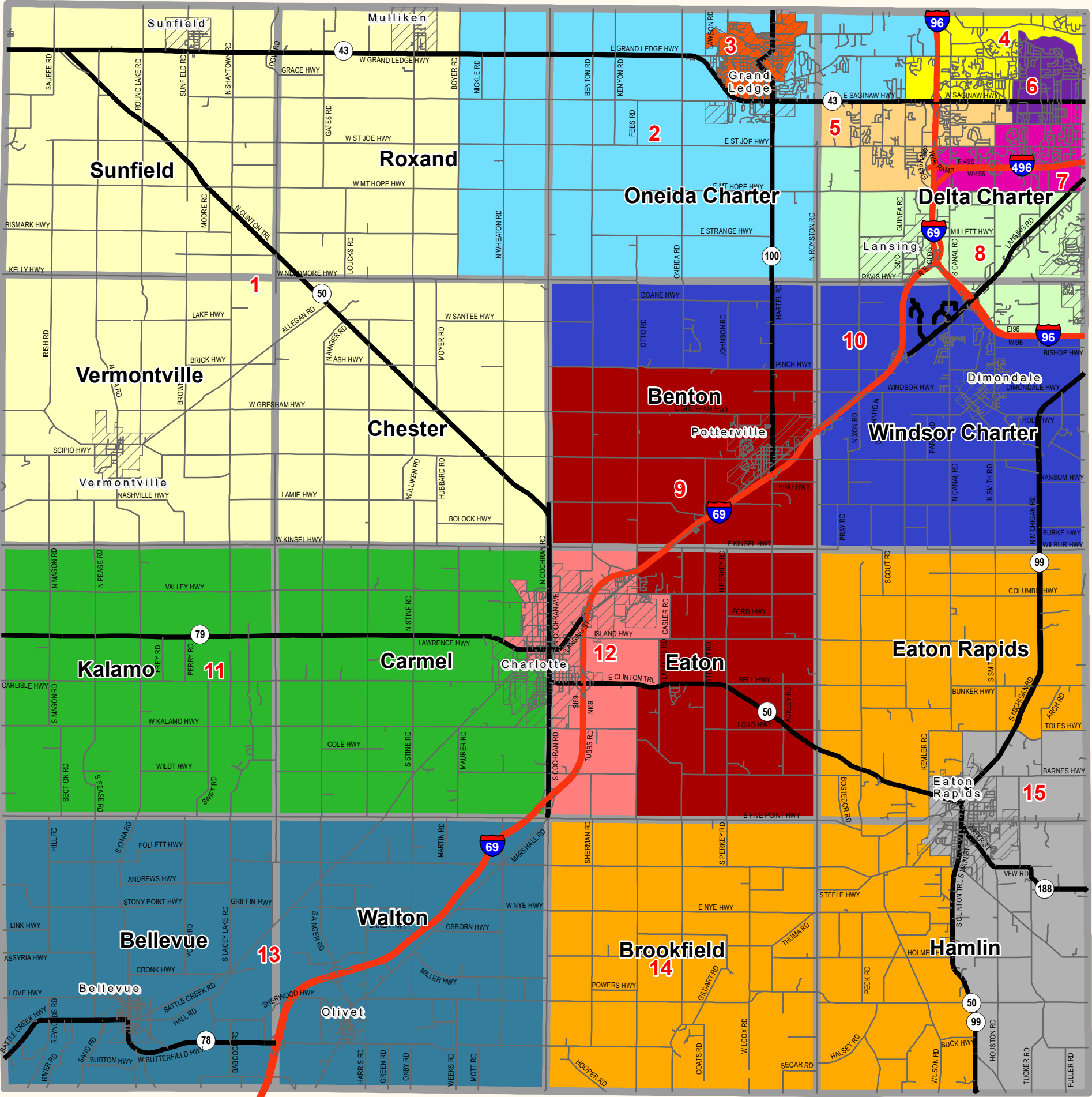
2017 Meeting Dates

All meetings will be held in the Eaton County Board of Commissioners Room at the Courthouse, 1045 Independence Blvd., Charlotte, MI. All Meetings will begin at 7:00 p.m. unless otherwise noted. These meeting will be posted in conformance with the Open Meetings Act.

- January 3, 2017
- January 18, 2017
- February 15, 2017
- March 15, 2017
- April 19, 2017
- May 17, 2017
- June 21, 2017
- July 19, 2017
- August 16, 2017
- September 5, 2017
- September 20, 2017
- October 18, 2017
- November 15, 2017
- December 20, 2017

Please verify meeting dates at
http://www.eatoncounty.org/Board_of_Commissioners

2017 Eaton County Board of Commissioners	
	City / Village Boundary
	District #, Representative Name, Political Affiliation
	1, Christine E. Barnes, (R)
	2, Blake Mulder, (R)
	3, Terrance Augustine, (D)
	4, Howard T. Spence, (D)
	5, Jeanne Pearl-Wright, (D)
	6, Jane Whitacre, (D)
	7, Glenn Freeman III, (D)
	8, Joseph C. Brehler, (D)
	9, Brian Droscha, (R)
	10, Roger A. Eakin, (R)
	11, Wayne Ridge, (R)
	12, Brian Lautzenheiser, (R)
	13, Kent C. Austin, (R)
	14, Heather Wood, (R)
	15, Barbara A. Rodgers, (R)



These maps are intended to be used for generalized countywide planning and there are no warranties that accompany this product. The county recommends that users of this product confirm the data used in production of this map by visual inspection of the geographic area. In no event shall the county be liable to the user or any third party for errors, omissions or positional accuracy of this product, regardless of the form of claim or action, whether in contract or tort, including negligence, in the amount that exceeds the sum paid by the user for the product. The county reserves all rights of authorship granted under U.S. and International copyright laws and agreements.

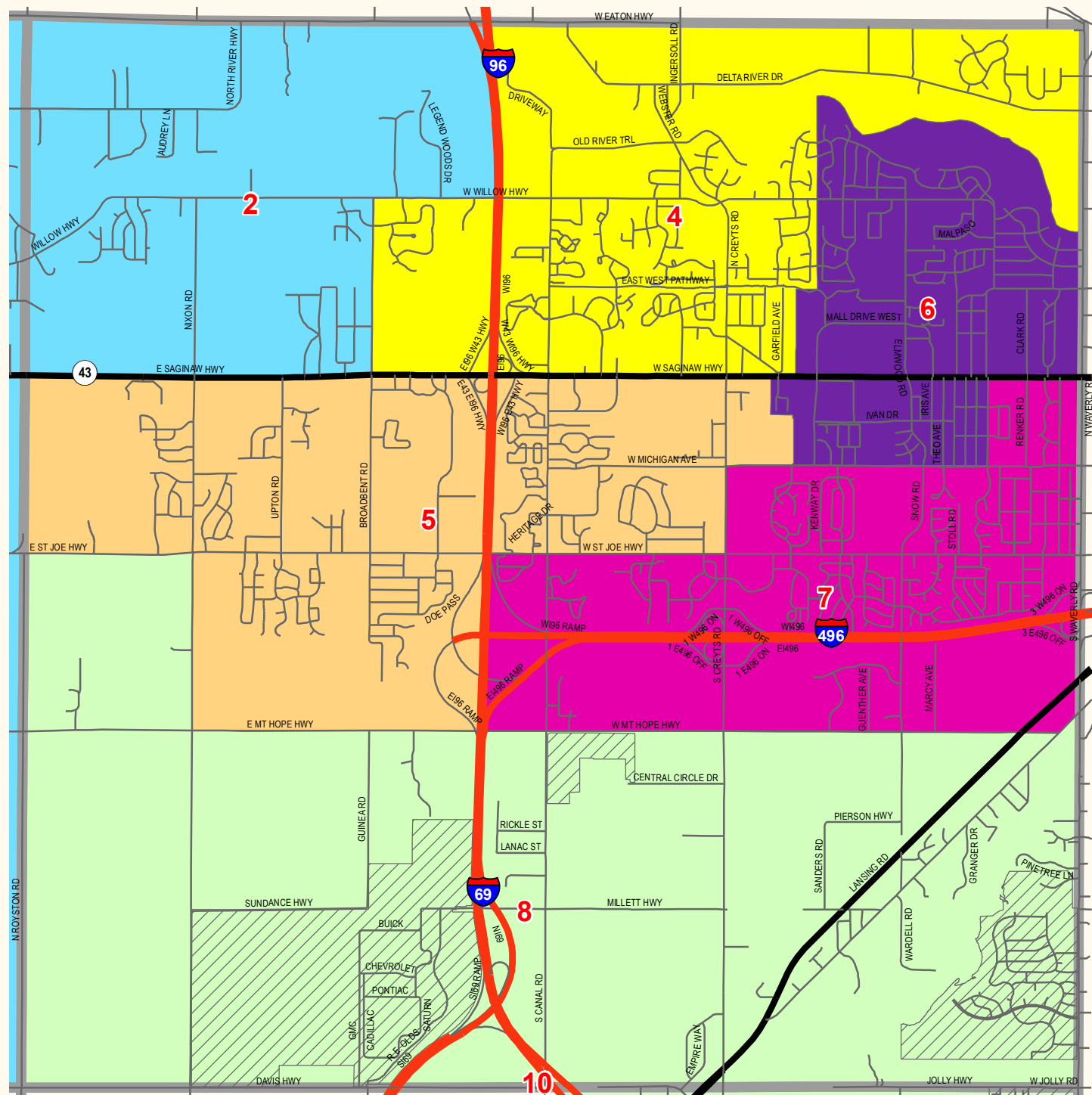


SCALE: NO SCALE

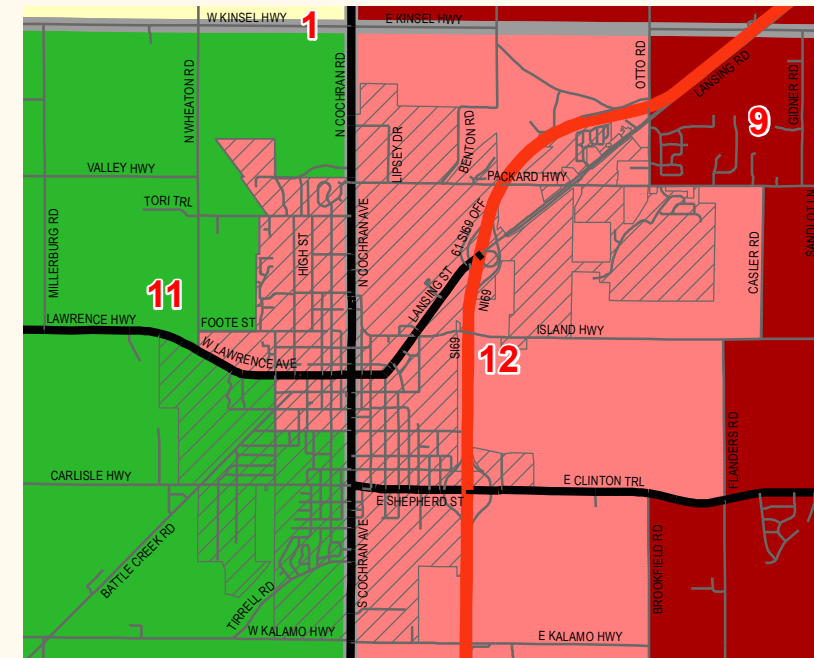
Map Designer: Eaton County GIS Division
Map Created: January 13, 2017

Approved Commissioner Districts 2011 Reapportionment

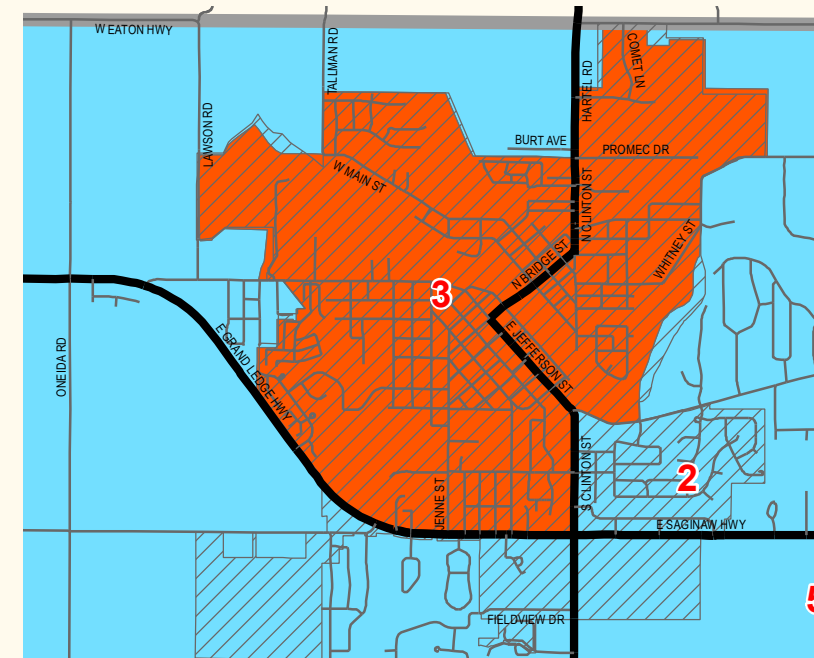
Inset Map of Delta Charter Township



Inset Map of City of Charlotte



Inset Map of City of Grand Ledge



2017 Eaton County Board of Commissioners	
	City/Village Boundary
County Commissioners	
District #, Representative Name, Political Affiliation	
	1, Christine E. Barnes, (R)
	2, Blake Mulder, (R)
	3, Terrance Augustine, (D)
	4, Howard T. Spence, (D)
	5, Jeanne Pearl-Wright, (D)
	6, Jane Whitacre, (D)
	7, Glenn Freeman III, (D)
	8, Joseph C. Brehler, (D)
	9, Brian Droscha, (R)
	11, Wayne Ridge, (R)
	12, Brian Lautzenheiser, (R)